

**CERTIFICATE OF OWNERSHIP AND DEDICATION**

STATE OF TEXAS )  
 COUNTY OF BRAZOS )  
 I, JUAN C. SERRATO, OWNER OF THE LAND CONVEYED TO ME BY DEED RECORDED IN VOL. 15321, PG. 282, OFFICIAL RECORDS, BRAZOS COUNTY, TEXAS, AND WHICH IS DESIGNATED HEREIN AS THE FINAL PLAT OF LOTS 4A, 4B, 4D AND 4D. OAK GROVE PARK ADDITION No. 2, HEREBY DEDICATE OF THE PUBLIC FOREVER ALL STREETS, ALLEYS, PARKS, WATER COURSES, DRAINS, EASEMENTS AND PUBLIC PLACES SHOWN HEREON FOR THE PURPOSE AND CONSIDERATION HEREIN IDENTIFIED.

OWNER \_\_\_\_\_  
 LIEN HOLDER (IF ANY) \_\_\_\_\_

STATE OF TEXAS )  
 COUNTY OF BRAZOS )

BEFORE ME, THE UNDERSIGNED AUTHORITY, ON THIS DAY PERSONALLY APPEARED \_\_\_\_\_ KNOWN TO ME TO BE THE PERSON WHOSE NAME IS SUBMITTED TO THE FOREGOING INSTRUMENT, AND ACKNOWLEDGED TO ME THAT HE EXECUTED THE SAME FOR THE PURPOSE, HEREIN STATED.

GIVEN UNDER MY HAND AND SEAL ON THIS \_\_\_\_\_ DAY OF \_\_\_\_\_, 2023.

NOTARY PUBLIC, BRAZOS COUNTY, TEXAS

**APPROVAL OF THE CITY PLANNER**

I, \_\_\_\_\_ THE UNDERSIGNED CITY PLANNER AND/OR DESIGNATED SECRETARY OF OF THE PLANNING AND ZONING COMMISSION OF THE CITY OF BRYAN HEREBY CERTIFIES THAT THIS PLAT IS IN COMPLIANCE WITH THE APPROPRIATE CODE OF ORDINANCES OF THE CITY OF BRYAN AND WAS APPROVED ON THE \_\_\_\_\_ DAY OF \_\_\_\_\_, 2023.

CITY PLANNER, BRYAN, TEXAS

**APPROVAL OF THE CITY ENGINEER**

I, \_\_\_\_\_ THE UNDERSIGNED CITY ENGINEER OF THE CITY OF BRYAN, HEREBY CERTIFY THAT THIS PLAT IS IN COMPLIANCE WITH THE APPROPRIATE CODES OF ORDINANCES OF THE CITY OF BRYAN AND WAS APPROVED ON THE \_\_\_\_\_ DAY OF \_\_\_\_\_, 2023.

CITY ENGINEER, BRYAN, TEXAS

**APPROVAL OF THE PLANNING AND ZONING COMMISSION**

I, \_\_\_\_\_ CHAIR OF THE PLANNING AND ZONING COMMISSION OF THE CITY OF BRYAN, HEREBY CERTIFY THAT THE ATTACHED PLAT WAS DULY FILED APPROVAL WITH THE PLANNING AND ZONING COMMISSION OF THE CITY OF BRYAN ON THE \_\_\_\_\_ DAY OF \_\_\_\_\_, 2023 AND SAME WAS DULY APPROVED ON THE \_\_\_\_\_ DAY OF \_\_\_\_\_, 2023.

CHAIR, PLANNING AND ZONING COMMISSION, BRYAN, TEXAS

**CERTIFICATION OF THE COUNTY CLERK**

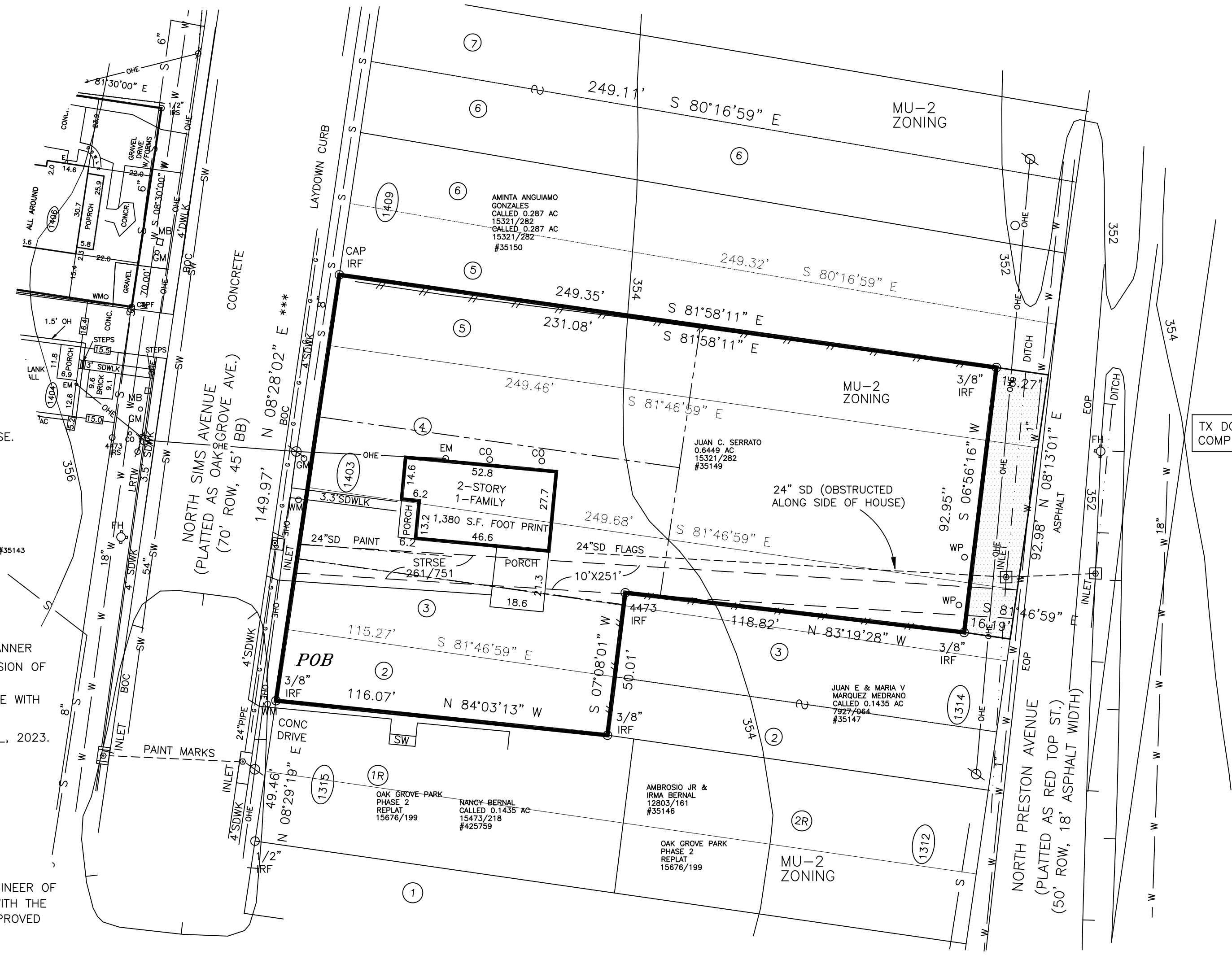
STATE OF TEXAS )  
 COUNTY OF BRAZOS )  
 I, KAREN McQUEEN, COUNTY CLERK IN AND FOR SAID COUNTY, DO HEREBY CERTIFY THAT THIS PLAT TOGETHER WITH ITS CERTIFICATES OF AUTHENTICATION WAS FILED FOR RECORD IN MY OFFICE THE \_\_\_\_\_ DAY OF \_\_\_\_\_, 2023, IN THE OFFICIAL RECORDS OF BRAZOS, TEXAS, IN VOLUME \_\_\_\_\_, PAGE \_\_\_\_\_.

COUNTY CLERK, BRAZOS COUNTY, TEXAS

**CERTIFICATE OF THE SURVEYOR AND ENGINEER**

STATE OF TEXAS )  
 COUNTY OF BRAZOS )  
 I, CHRISTIAN A. GALINDO, LICENSED PROFESSIONAL ENGINEER No. 53425, AND REGISTERED PROFESSIONAL LAND SURVEYOR No. 4473, IN THE STATE OF TEXAS, HEREBY CERTIFY THAT THIS PLAT IS TRUE AND CORRECT WITH THE SURVEY, THAT IT WAS PREPARED FROM AN ACTUAL SURVEY, THAT MONUMENTS WERE PLACED ON THE GROUND UNDER MY SUPERVISION AND THAT THE METES AND BOUNDS DESCRIBING THE SUBDIVISION DESCRIBE A CLOSED GEOMETRIC FORM.

CHRISTIAN A. GALINDO, P.E., R.P.L.S.  
 DATE: MARCH 3, 2023

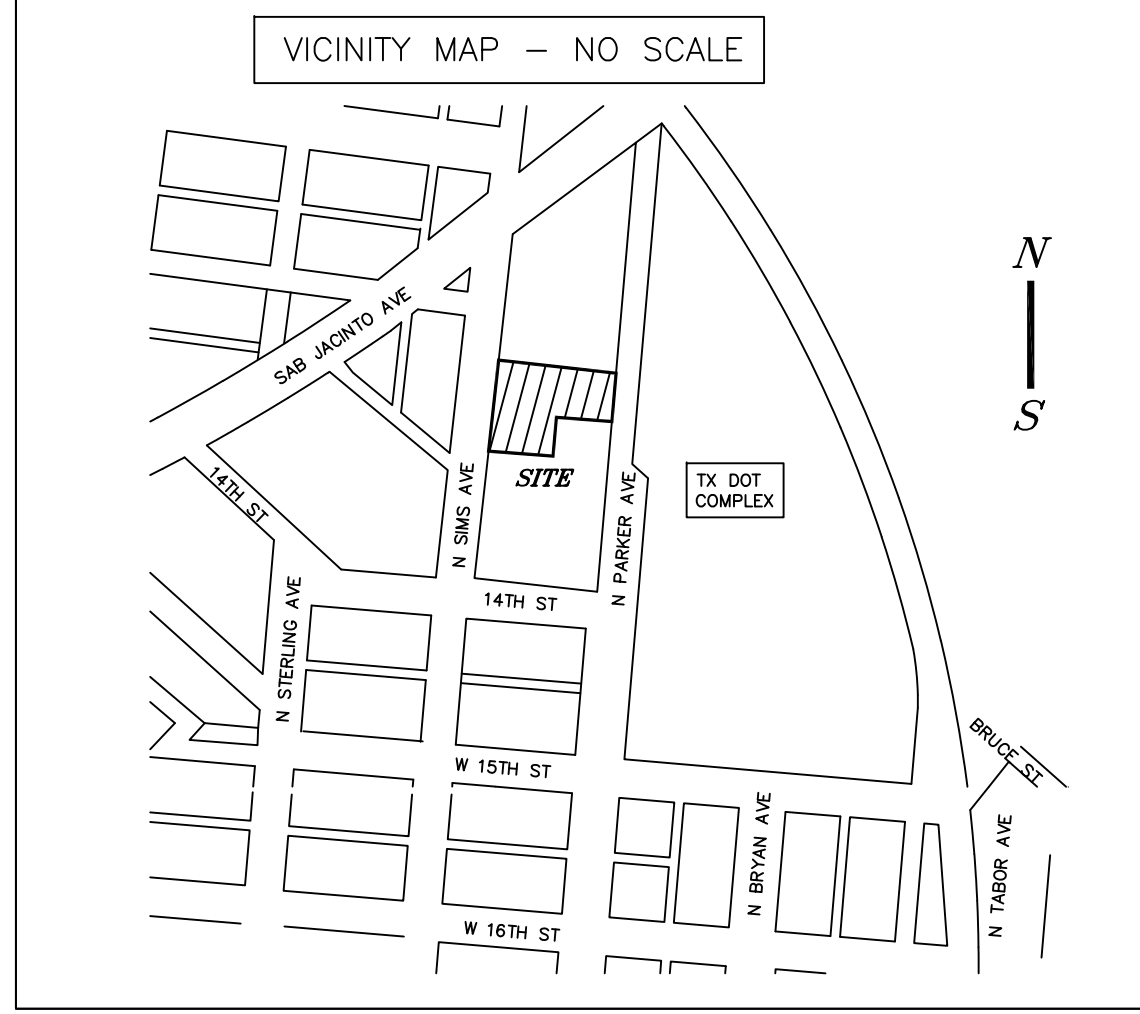


**LEGEND**

- IR = IRON ROD
- IP = IRON PIPE
- 4473 = SURVEYOR'S #
- S = SET
- F = FOUND
- ROW = RIGHT OF WAY
- EOP = EDGE OF PAVEMENT
- WM = WATER METER
- OHE = OVERHEAD ELECTRICAL
- PP = POWER POLE
- MH = SAN SWR MANHOLE
- MB = MAIL BOX
- FH = FIRE HYDRANT
- STRSE = STORM SEWER EASMENT
- S- = SANITARY SEWER LINE
- W- = DOMESTIC WATER LINE
- G- = GAS LINE
- CSPN = COTTON SPINDLE AS MARKER
- (S) = DEPICTS LOT NUMBER
- - - = PROPOSED REPLAT LOT LINES
- JAE = JOINT ACCESS EASEMENT

**GENERAL NOTES:**

- ALL LINEAR DIMENSIONS ARE IN FEET UNLESS OTHERWISE NOTED.
- ALL CALLS ARE MEASURED CALLS.
- TOTAL AREA = 0.6449 ACR.
- BASE LINE, NOTED WITH \*\*\*, IS THE N.W. BOUNDARY OF OAK GROVE PARK SUBDIVISION No.2 MARKED BY 2 IRFS MARKING THE CURRENT N.W. BOUNDARY OF HE SUBJECT OF REPLAT.
- BUILDING SETBACK LINES SHALL APPLY BY CITY OF BRYAN CODE OF ORDINANCES.
- THIS PROPERTY DOES NOT LIE WITHIN A REGULATORY 100-YR FLOOD PLAIN PER FEMA FIRM PANEL 48041C 0195E DATED MAY 16, 2012.
- TOPOGRAPHIC CONTOURS OBTAINED FROM THE CITY OF BRYAN'S RECORDS.
- GEODEDIC LOCATION: TEXAS STATE PLANE COORDINATES, CENTRAL ZONE:  
 CITY OF BRYAN GPS-117  
 N= 10,234,456.751" NAD 83  
 W= 3,538,782.775" NAD 83  
 EL= 338.00' NAVD 88



**EXISTING PLAT**  
 VOL. 38, PG. 640

**METES AND BOUNDS DESCRIPTION**

BEING A 0.6449-ACRE TRACT OR PARCEL OF LAND LYING IN AND BEING PARTS ALL OF LOT 4 AND PARTS OF LOTS 5, 2 AND 3, OAK GROVE PARK ADDITION NO. 2, AN ADDITION TO THE CITY OF BRYAN, TEXAS, PLATTED AND RECORDED IN VOLUME 38, PAGE 640, DEED RECORDS, BRAZOS COUNTY, TEXAS, AND SAID 0.6449-ACRE TRACT BEING MORE PARTICULARLY DESCRIBED AS FOLLOWS:

**BEGINNING** AT A 3/8" IRON ROD FOUND MARKING THE NORTHERNMOST CORNER OF LOT 1R, REPLAT OF THE SOUTH ONE HALF OF LOT 2 AND THE NORTH ONE HALF OF LOT 1, OAK GROVE PARK ADDITION NO.2, SAID REPLAT BEING RECORDED IN VOLUME 15676, PAGE 199, OFFICIAL RECORDS, BRAZOS COUNTY, TX, SAID ROD BEING LOCATED ON THE EASTERLY RIGHT OF WAY LINE OF NORTH SIMS AVENUE, A 70'-WIDE CITY OF BRYAN ROAD RIGHT OF WAY, AND FURTHERMORE SAID ROD BEING LOCATED 2,381.44' - N 69°49'32" E FROM THE CITY OF BRYAN GPS MON. 117;

THENCE N 08°28'02" E ALONG SAID EASTERN RIGHT OF WAY LINE OF NORTH SIMS AVENUE, ORIGINALLY PLATTED AS OAK GROVE AVENUE, FOR A DISTANCE OF 149.97' TO A CAPPED IRON ROD FOUND HALF WAY INTO THE EASTERN HALF WIDTH OF LOT 5, OF SAID OAK GROVE PARK ADDITION NO. 2;

THENCE S 81°58'11" E THROUGH SAID LOT 5 FOR A DISTANCE OF 231.08' TO A 3/8" IRON ROD FOUND, 18.27' SHORT OF THE PLATTED WESTERN RIGHT OF WAY LINE OF NORTH PRESTON AVENUE, A 50'-WIDE CITY OF BRYAN ROAD RIGHT OF WAY;

THENCE S 05°56'16" W ALONG THE CITY OF BRYAN OCCUPIED WEST RIGHT OF WAY LINE OF NORTH PRESTON AVENUE TO A 3/8" IRON ROD FOUND LOCATED 16.19' ? N 81°46'59" W FROM THE PLATTED WESTERN RIGHT OF WAY LINE OF NORTH PRESTON AVENUE, SAID ROD MARKING THE NORTHERN BOUNDARY LINE OF THE JUAN AND MARIA MARQUEZ MEDRANO TRACT, CALLED 0.1435 ACRE, RECORDED IN VOLUME 7927, PAGE 054, OFFICIAL RECORDS, BRAZOS COUNTY;

THENCE N 83°19'26" W, THROUGH LOT 3, OF SAID OAK GROVE PARK ADDITION NO. 2, FOR A DISTANCE OF 118.82' TO A 1/2" IRF, CAP 4473, MARKING THE WESTERNMOST CORNER OF SAID MARQUEZ MEDRANO TRACT;

THENCE S 07°08'01" W FOR A DISTANCE OF 50.01' TO A 3/8" IRON ROD FOUND ON THE NORTHERN BOUNDARY LINE OF THE ABOVE REFERENCED LOT 1R, REPLAT OF THE SOUTH ONE HALF OF LOT 2 AND THE NORTH ONE HALF OF LOT 1, OAK GROVE PARK ADDITION NO.2;

THENCE S 84°03'13" W, ALONG THE NORTH BOUNDARY LINE OF SAID LOT 1R FOR A DISTANCE OF 116.07' TO THE POINT OF BEGINNING CONTAINING 0.6449-ACRE OF LAND MORE OR LESS.

**NOTES ON NORTH PARKER AVENUE (STREET ROW)**

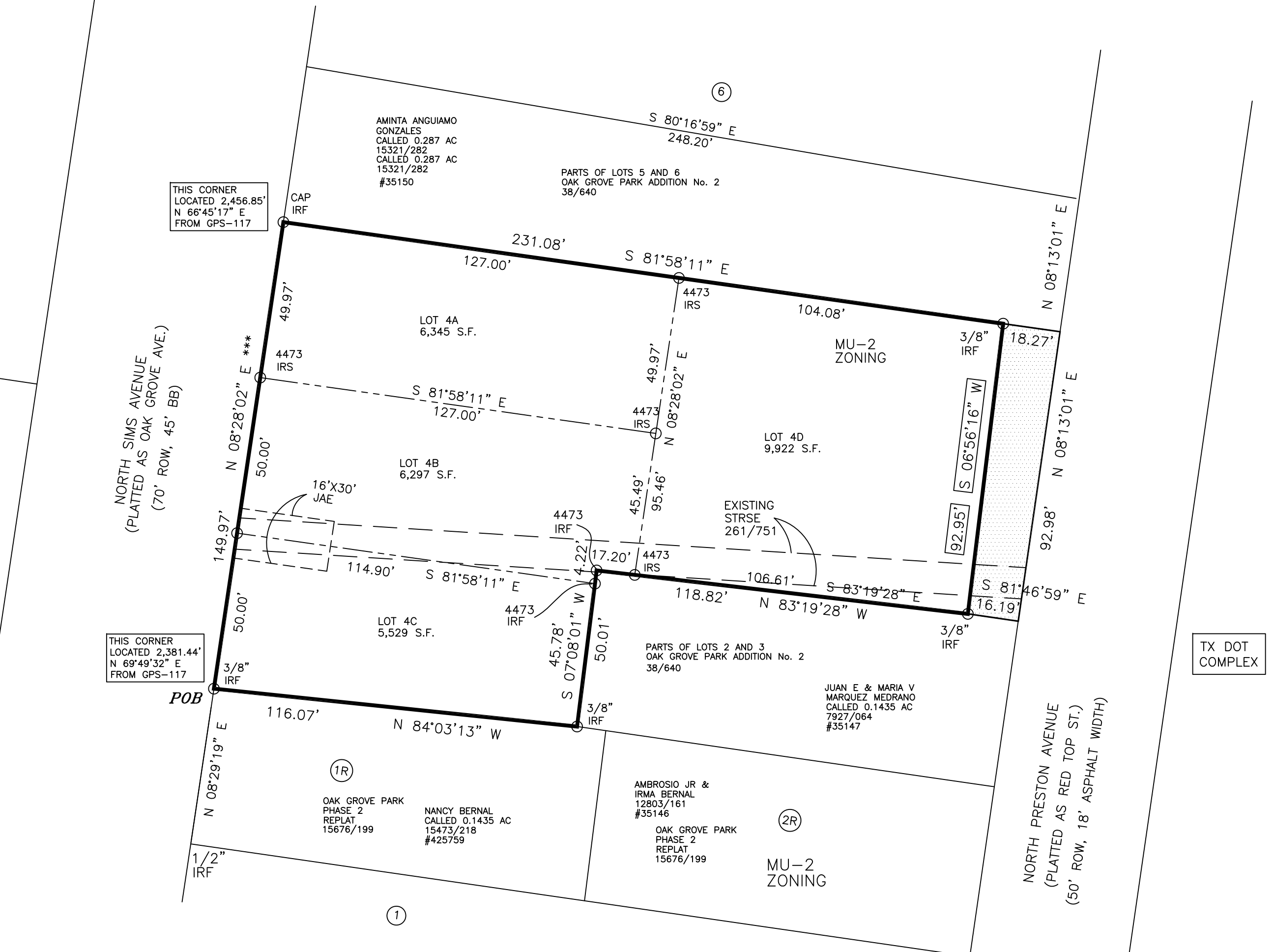
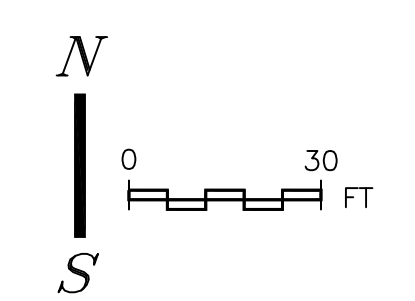
- THE PROPERTY SUBJECT OF THIS REPLAT HAS BEEN CONVEYED WITH TITLE AT LEAST TWICE IN ITS CURRENT CONFIGURATION.
- THE CITY OF BRYAN HAS OCCUPIED THIS TRACT AND INSTALLED ALL THE IMPROVEMENTS SHOWN HEREON.
- AT THE MOMENT IT IS NOT CLEAR HOW THE CITY CAME ABOUT TO OCCUPY AND DEVELOP THIS PORTION OF LAND.
- THE OWNER OF THE TRACT BEING REPLATED CANNOT AND DOES NOT CLAIM OWNERSHIP OF THE PORTION ALREADY OCCUPIED BY THE CITY.

**NOTES ON THE STORM LINE TRAVERSING THIS TRACT**

- CITY OF BRYAN PUBLIC WORKS DEPT FLAGGED/PAINTED PARTIALLY THE LOCATION OF THE UNDERGROUND STORM LINE. THERE IS AN UNEXPLAINED GAP IN THE MARKS THAT COULD MEAN LINE OBSTRUCTION OR INTENTIONAL PARTIAL BLOCKAGE.
- CITY OF BRYAN ENGINEERING DEPT DOES NOT SHOW THIS LINE IN ITS RECORDS.
- STORM SEWER EASEMENT IN 261/751 IS NOT WELL DEFINED AND THE PIPE DOES NOT LIE WITHIN THE EASEMENT AREA.

**UTILITIES SERVICE CONNECTIONS**

- LOTS 4A AND 4B WILL CONTINUE TAKING SAN. SEWER AND WATER CONNECTIONS AS DOES THE HOUSE AT 1403 NORTH SIMS AVE.
- LOT 4C WILL TAKE SANITARY SWR AND WATER SERVICE FROM EXIS. 6" SAN SWR LINE AND 18" WATER LINE ON THE WEST SIDE OF NORTH SIMS AVE.
- LOT 4D WILL TAKE WATER SERVICE FROM THE 18" H2O LINE ON THE EAST SIDE OF NORTH PRESTON AVE.
- LOT 4D WILL TAKE SAN SWR SERV BY EXTENDING THE 6" LINE CURRENTLY ENDING AT 1314 NORTH PRESTON AVE.



**PROPOSED FINAL PLAT**

**FINAL PLAT OF LOTS 4A, 4B, 4C, AND 4D**  
**OAK GROVE PARK ADDITION No. 2**  
 1403 NORTH SIMS AVENUE

<b>OWNER/DEVELOPER:</b> JUAN C. SERRATO 11173 TRAILWOOD DR. BRYAN, TX 77808 CELL: 979-587-0324 E-MAIL: rey_murcielago@yahoo.com	0.6449 ACRE (28,093 S.F.) BEING A REPLAT OF ALL LOT 4 AND PARTS OF LOTS 2, 3 AND 5 OAK GROVE PARK ADDITION No. 2 BRYAN, BRAZOS COUNTY, TEXAS	DATE: MARCH 3, 2023 APPROVED BY: CAG REVISIONS:	PROJECT 9-22
			SHEET 1 OF 1